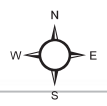
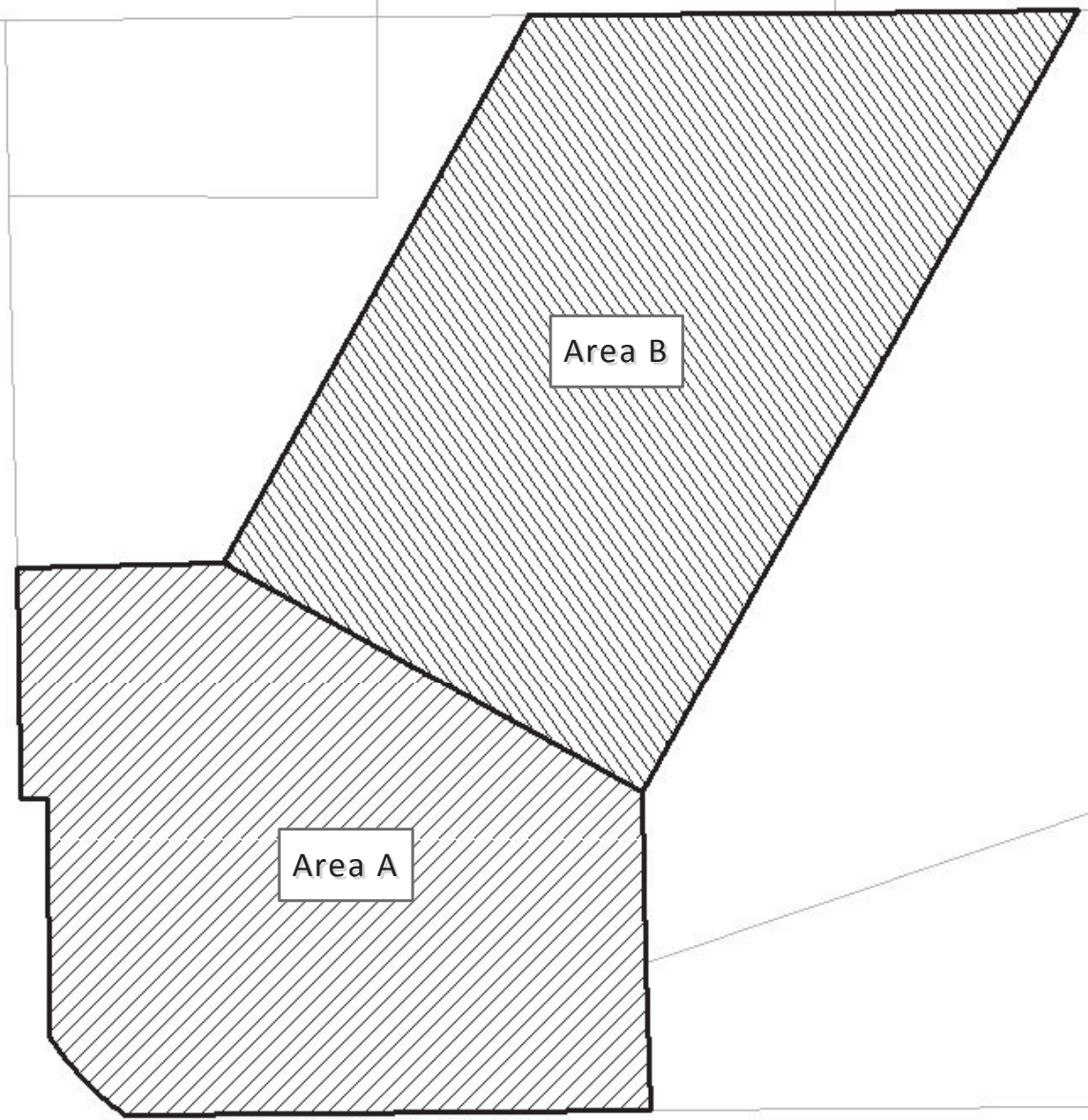


Appendix "B" to Bylaw No. 8406



B-O-E-I-N-G-R-D

OLD-CARIBBOO-HWY



Area B

Area A

G-I-S-C-O-M-E-R-D

 Area A
 Area B



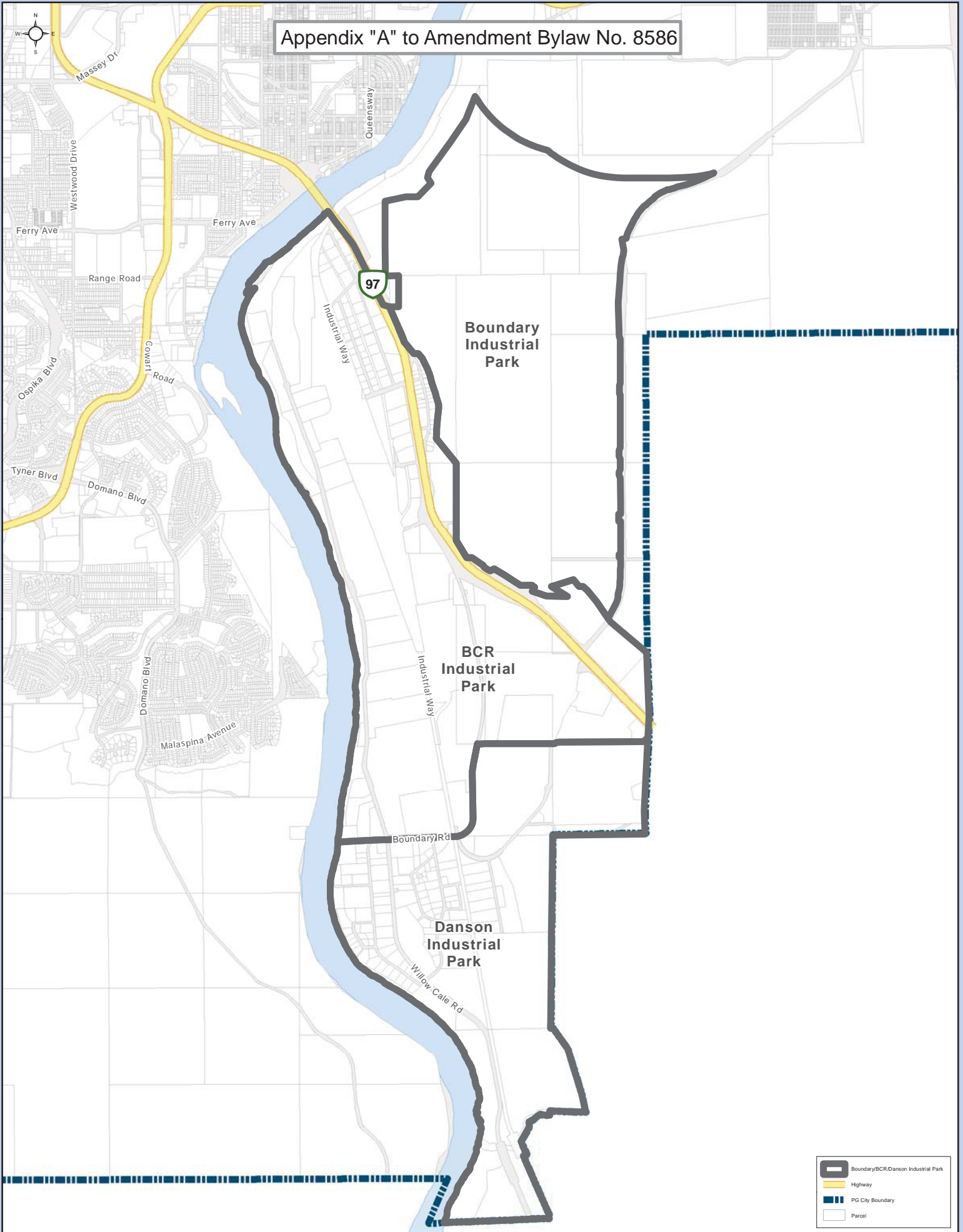
Coordinate System: NAD 1983 UTM Zone 10N
Projection: Transverse Mercator
Datum: North American 1983

1:2500

Schedule "G" to Bylaw No. 7850



Appendix "A" to Amendment Bylaw No. 8586



Schedule "G" to Zoning Bylaw No. 7850, 2007